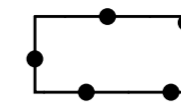


Plangebied



Plangebiedgrens

Bestemmingen




GD

Gemengd




WA

Water



W-1

Wonen - 1



WG

Woongebied

Dubbelbestemmingen



WR-B

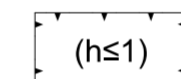
Waarde - Beschermd Stads- en dorpsgezicht



WS-WK

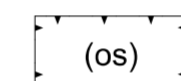
Waterstaat - Waterkering

Functieaanduidingen



(h≤1)


horeca tot en met categorie 1



(os)

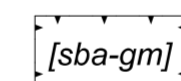
ontsluiting

Bouwvlak



bouwvlak


Bouwaanduidingen



[sba-gm]

specifieke bouwaanduiding - gemeentelijke monument

Maatvoeringaanduidingen



maatvoeringsvlak



maximum goothoogte (m), maximum bouwhoogte (m)

Verklaringen



Bestaande bebouwing en kadastrale ondergrond

Gemeente Voorschoten Bestemmingsplan Roosenhorst

Getekend door: ENGINEERING people Datum: 20 december 2016
IDN: NL.IMRO.0626.BPROOSENHORST-BP20



Kuiper 5
T +31(0) 73 523 67 78

5253 RJ Nieuwkuijk
F +31(0) 73 511 35 94

www.thepeoplegroup.nl
www.engineeringpeople.nl

