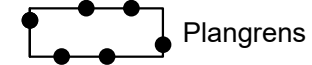




Plangebied



Plangrens

Enkelbestemmingen

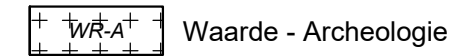


Gemengd



Groen

Dubbelbestemmingen

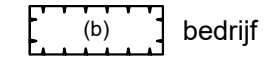


Waarde - Archeologie

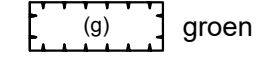


Waterstaat - Waterkering

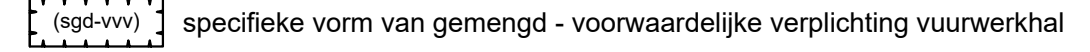
Funcieaanduidingen (zie blad 2)



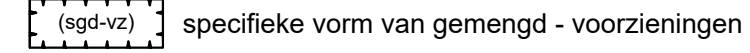
bedrijf




groen



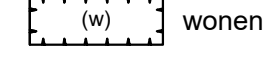
specifieke vorm van gemengd - voorwaardelijke verplichting vuurwerkhof



specifieke vorm van gemengd - voorzieningen



supermarkt



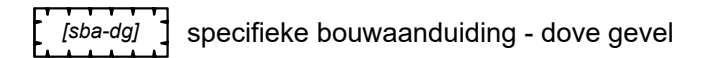
wonen

Bouwvlakken

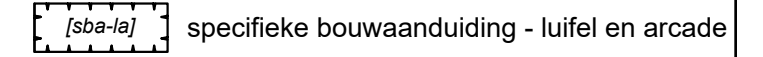


bouwvlak

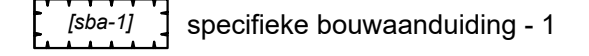
Bouwaanduidingen



specifieke bouwaanduiding - dove gevel

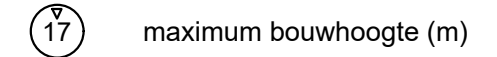


specifieke bouwaanduiding - luifel en arcade



specifieke bouwaanduiding - 1

Maatvoeringen



maximum bouwhoogte (m)

GEMEENTE RIJSWIJK
UrbanParks

bestemmingsplan

PROJECT 20220226
 FORMAAT A3
 SCHAAL 1:1000
 KAART 1/2
 GETEKEND f.t.
 IDN NL.IMRO.0603.bpUrbanparks-VA02

Vastgesteld2 xx-xx-2024
 Vastgesteld 23-05-2024
 Ontwerp 14-11-2023
 Voorontwerp -----
 Concept 23-05-2022

RHO ADVISEURS

info@rho.nl
www.rho.nl

