
















# ACTUALISATIE 2022 GRONDBEDRIJF BOEKEL

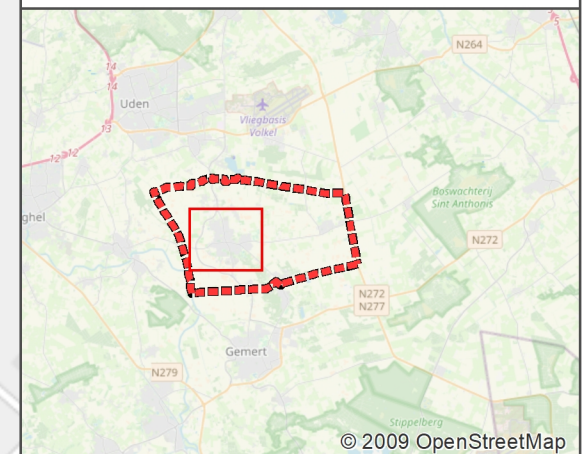
## PROJECTEN

### BOEKEL

#### Legenda

##### Projecten

-  B.01 Vlonder West - fase 3
-  B.02 Venhorst bedrijventerrein
-  B.04 De Driedaagse
-  B.05 Lage Raam - fase 1
-  M.03 Centrumplan
-  M.04 Neerbroek Vlonder Noord
-  W.02a De Donk - fase 1
-  W.02b De Donk - fase 2
-  W.03 Peelhorst
-  W.05 De Run
-  W.09a De Burgt - fase 1
-  W.09b De Burgt - fase 2
-  W.10 Voskuilen III
-  W.11 Schutboom
-  W.12 Tuinstraat



opdrachtgever:  
Gemeente Boekel

projectnummer:  
30117855



kaartnummer: 30117855/01  
tekenaar: CF  
datum: 20-1-2022  
schaal (A3): 1:10.000



© Kadaster, The Netherlands, 2011