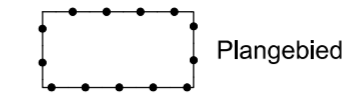


Legenda



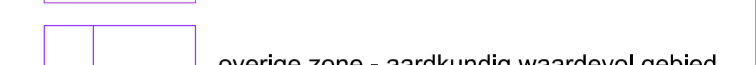
Bestemmingen



Dubbelbestemmingen



Gebiedsaanduidingen



Figuren



Verklaring



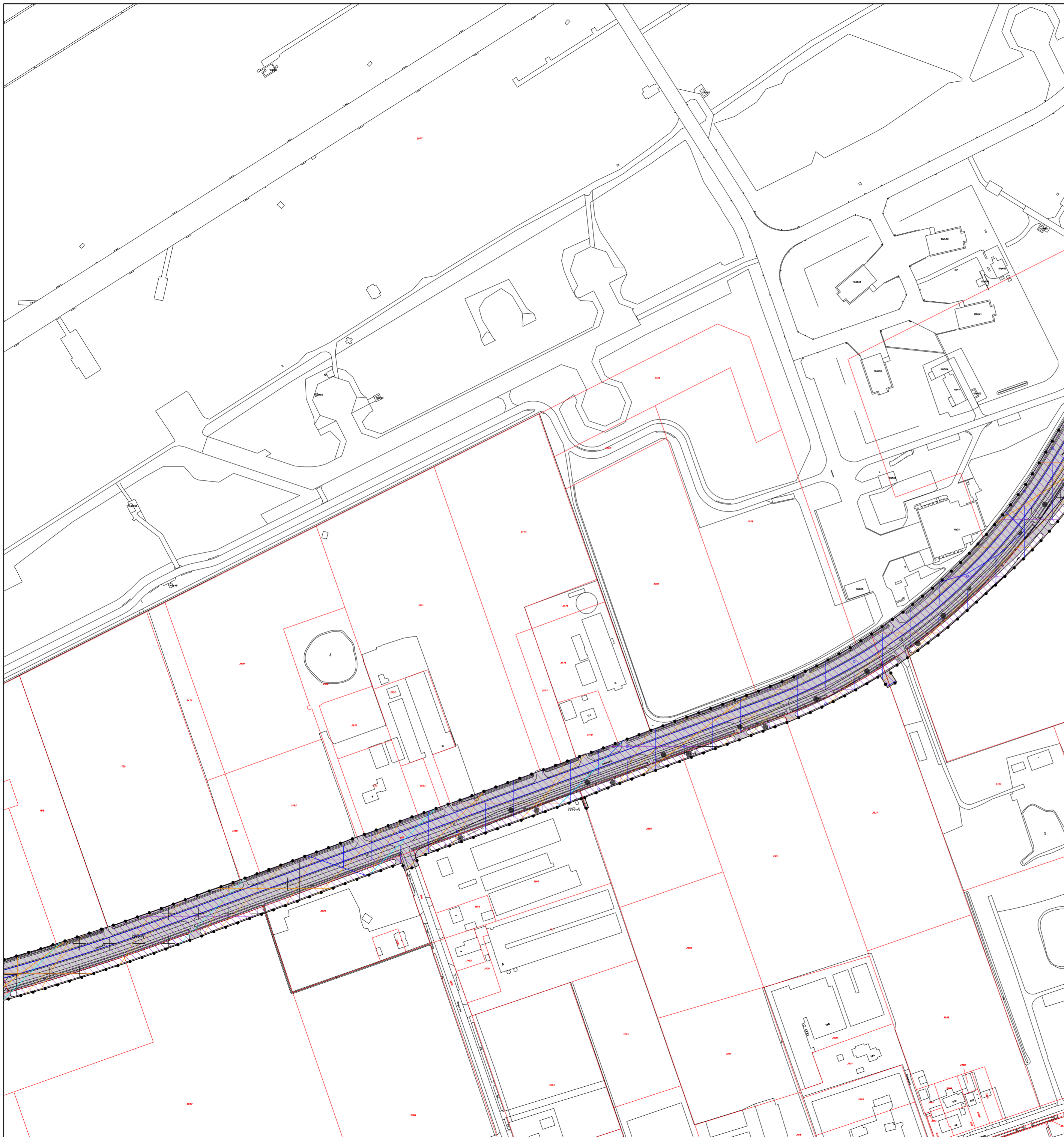
Gemeente Maashorst
Bestemmingsplan N264 deeltraject 1
blad 1/4
Verbeelding

datum: 15-03-2024
 schaal: 1 : 2500 (A2)
 status: vastgesteld
 projectnr.: P000692
 gezien: DS
 NL.IMRO.1991.BPn264deeltraject1-VA01

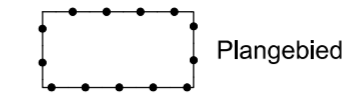


BügelHajema
 Ruimte voor de leefomgeving


BügelHajema Adviseurs, adviseurs voor leefomgeving en omgevingsrecht BNSP
 Utrechtseweg 7, 3811 NA Amersfoort T 033 485 65 45 E info@bugelhajema.nl
 W www.bugelhajema.nl



Legenda





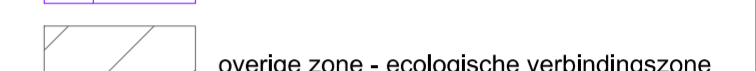
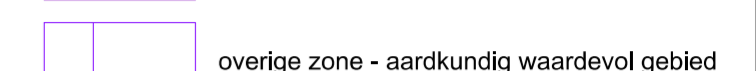


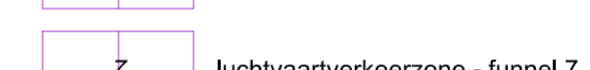

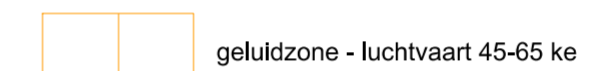
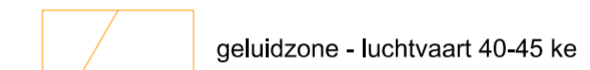
Bestemmingen



Dubbelbestemmingen



Gebiedsaanduidingen



Figuren



Verklaring

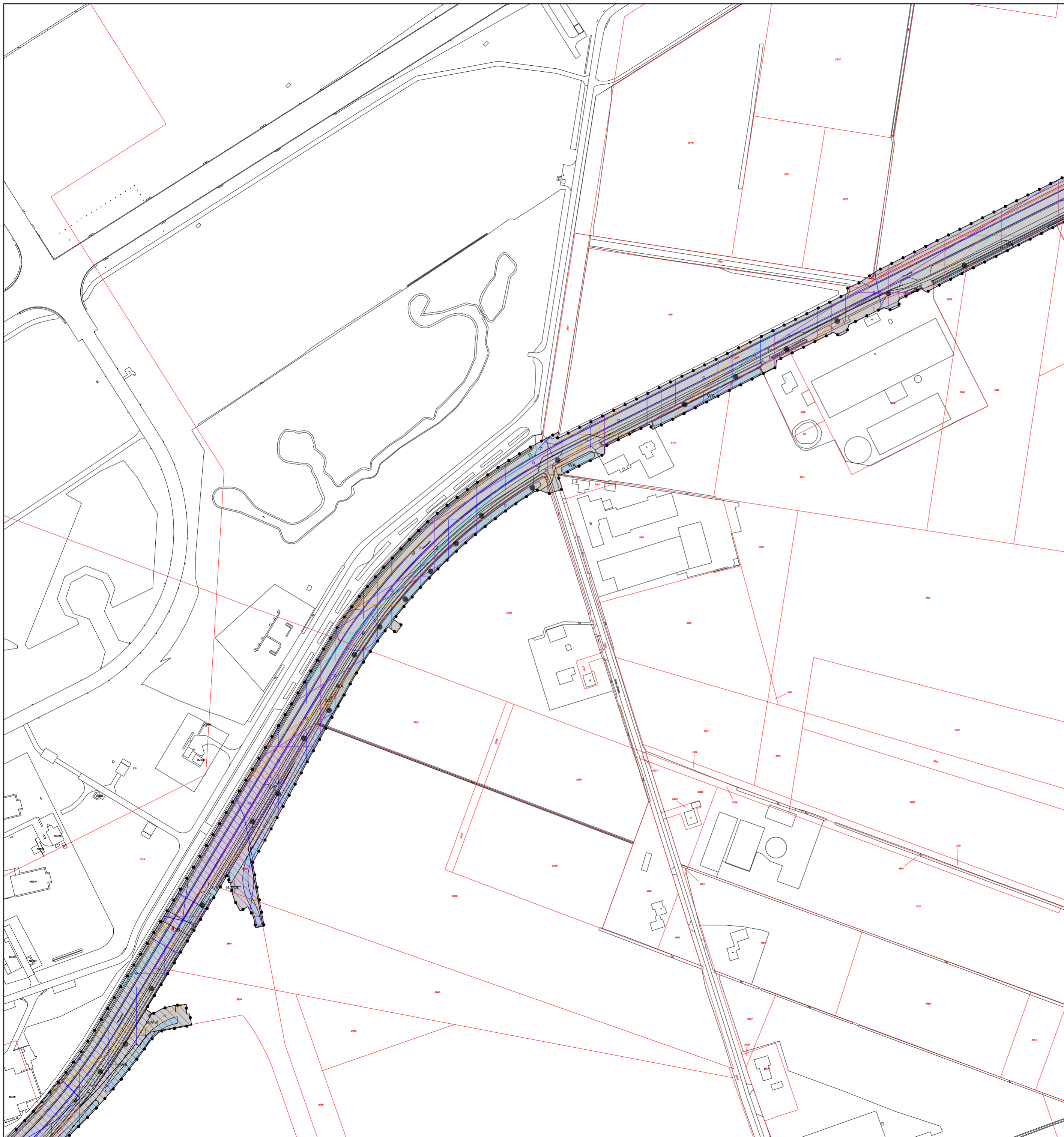


Gemeente Maashorst
Bestemmingsplan N264 deeltraject 1
blad 2/4
Verbeelding

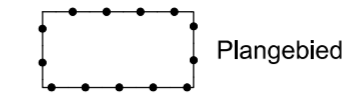
datum: 15-03-2024
 schaal: 1 : 2500 (A2)
 status: vastgesteld
 projectnr.: P000692
 gezien: DS
 NL.IMRO.1991.BPn264deeltraject1-VA01

BügelHajema
 Ruimte voor de leefomgeving

BügelHajema Adviseurs, adviseurs voor leefomgeving en omgevingsrecht BNSP
 Utrechtseweg 7, 3811 NA Amersfoort T 033 485 65 45 E info@bugelhajema.nl
 W www.bugelhajema.nl



Legenda




Plangebied

Bestemmingen



Verkeer



Water

Dubbelbestemmingen



Leiding - Brandstof



Leiding - Riool

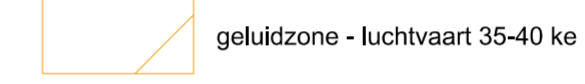


Waarde - Archeologie

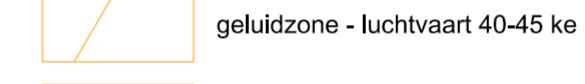
Gebiedsaanduidingen



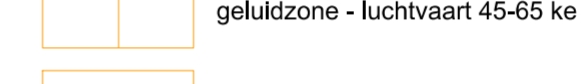
geluidzone - industrie



geluidzone - luchtvaart 35-40 ke



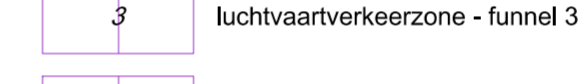
geluidzone - luchtvaart 40-45 ke



geluidzone - luchtvaart 45-65 ke




geluidzone - vliegveld



luchtvaartverkeerzone - funnel 3



luchtvaartverkeerzone - funnel 4



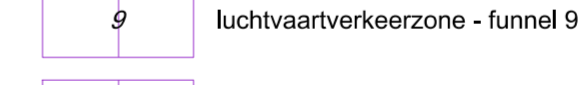
luchtvaartverkeerzone - funnel 5




luchtvaartverkeerzone - funnel 6



luchtvaartverkeerzone - funnel 7



luchtvaartverkeerzone - funnel 8



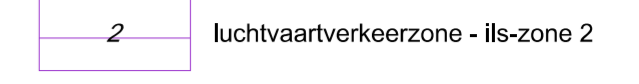
luchtvaartverkeerzone - funnel 9



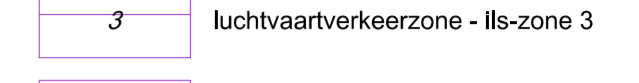
luchtvaartverkeerzone - ihcs



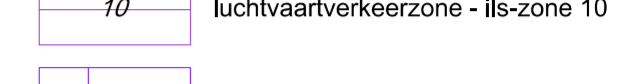
luchtvaartverkeerzone - ils-zone 1




luchtvaartverkeerzone - ils-zone 2



luchtvaartverkeerzone - ils-zone 3



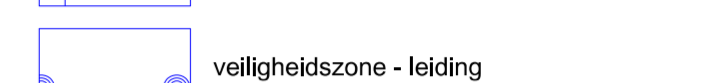
luchtvaartverkeerzone - ils-zone 10



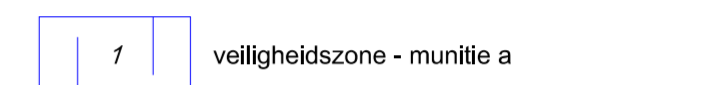
overige zone - aardkundig waardevol gebied



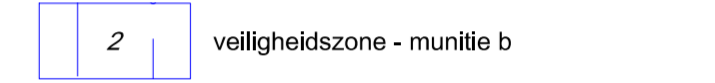
overige zone - ecologische verbindingzone



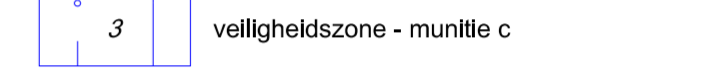
veiligheidszone - 100% letaliteitscontour



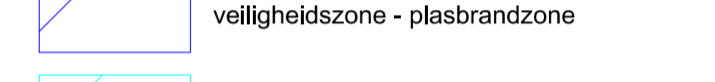
veiligheidszone - leiding



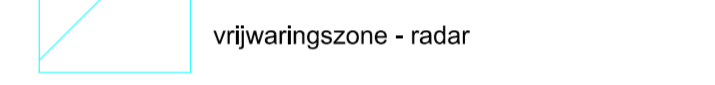
veiligheidszone - munitie a




veiligheidszone - munitie b



veiligheidszone - munitie c



veiligheidszone - plasbrandzone



vrijwaringszone - radar

Figuren



hartlijn leiding - brandstof



hartlijn leiding - riool

Verklaring



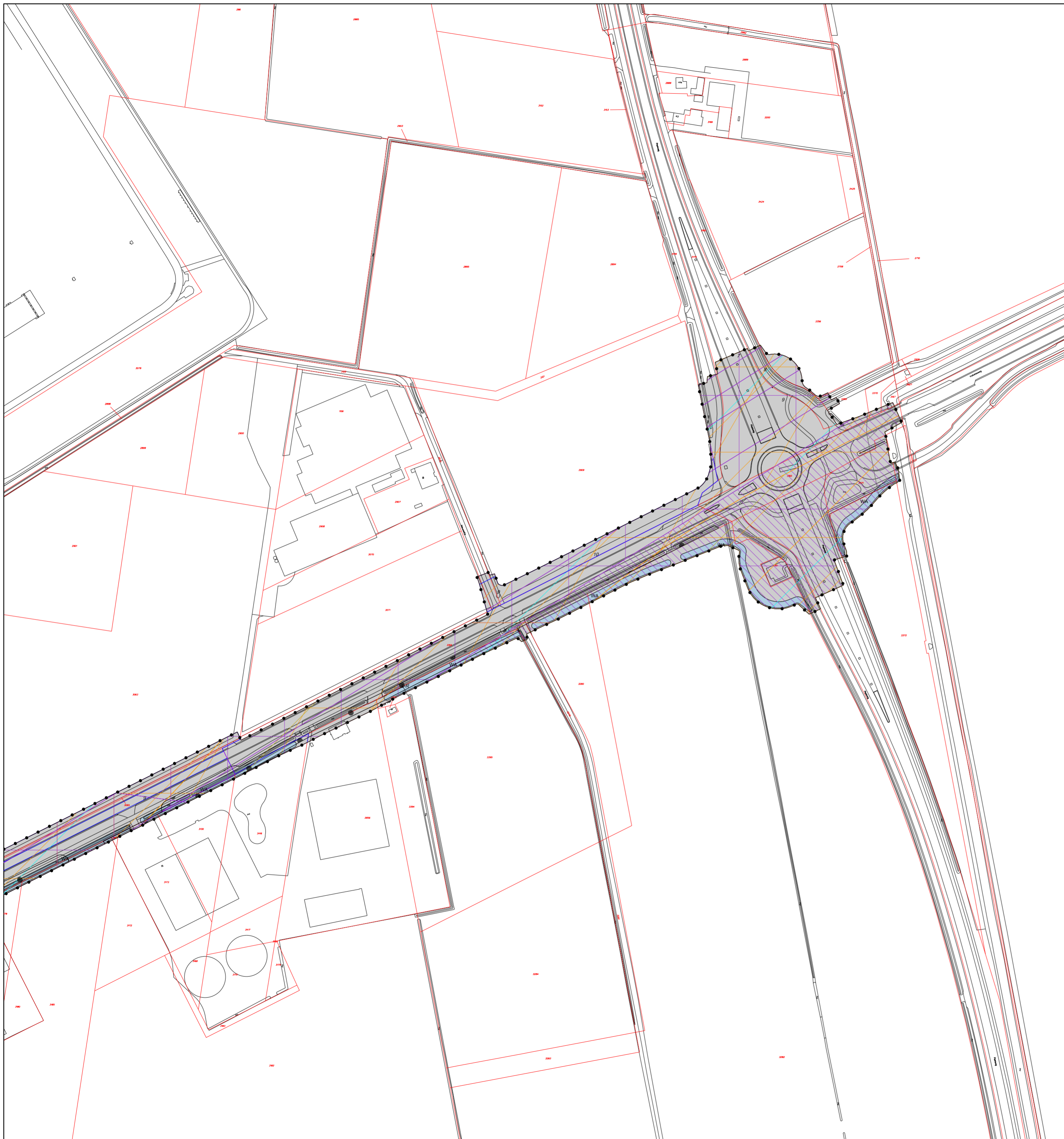
BGT + BRK 2023-12-07

Gemeente Maashorst
Bestemmingsplan N264 deeltraject 1
blad 3/4
Verbeelding

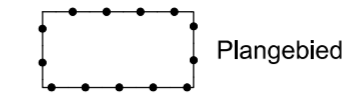
datum: 15-03-2024
 schaal: 1 : 2500 (A2)
 status: vastgesteld
 projectnr.: P000692
 gezien: DS
 NL.IMRO.1991.BPn264deeltraject1-VA01

BügelHajema
 Ruimte voor de leefomgeving

BügelHajema Adviseurs, adviseurs voor leefomgeving en omgevingsrecht BNSP
 Utrechtseweg 7, 3811 NA Amersfoort T 033 485 65 45 E info@bugelhajema.nl
 W www.bugelhajema.nl



Legenda




Plangebied

Bestemmingen



Verkeer



Water

Dubbelbestemmingen



Leiding - Brandstof



Leiding - Riool



Waarde - Archeologie

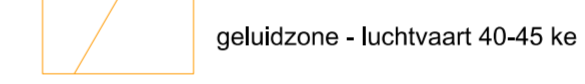
Gebiedsaanduidingen



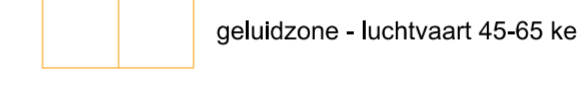
geluidzone - industrie



geluidzone - luchtvaart 35-40 ke



geluidzone - luchtvaart 40-45 ke



geluidzone - luchtvaart 45-65 ke



geluidzone - vliegveld



luchtvaartverkeerzone - funnel 3



luchtvaartverkeerzone - funnel 4



luchtvaartverkeerzone - funnel 5



luchtvaartverkeerzone - funnel 6



luchtvaartverkeerzone - funnel 7



luchtvaartverkeerzone - funnel 8



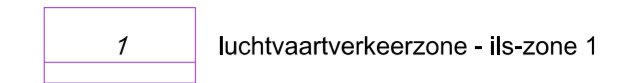
luchtvaartverkeerzone - funnel 9



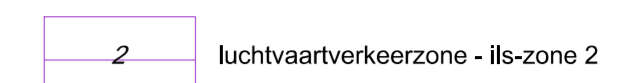
luchtvaartverkeerzone - funnel 10



luchtvaartverkeerzone - ihcs



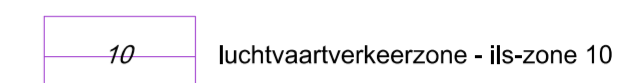
luchtvaartverkeerzone - ils-zone 1



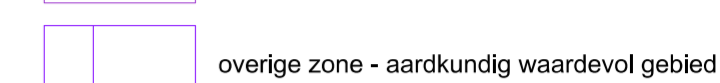
luchtvaartverkeerzone - ils-zone 2



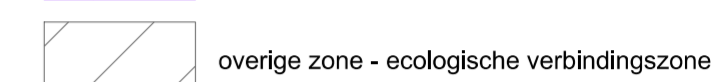
luchtvaartverkeerzone - ils-zone 3



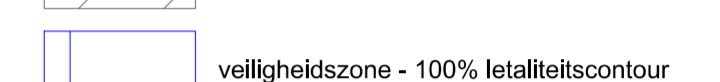
luchtvaartverkeerzone - ils-zone 10



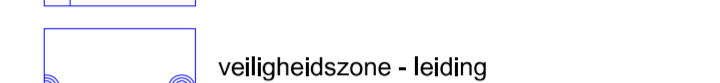
overige zone - aardkundig waardevol gebied



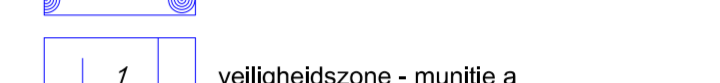
overige zone - ecologische verbindingzone



veiligheidszone - 100% letaliteitscontour



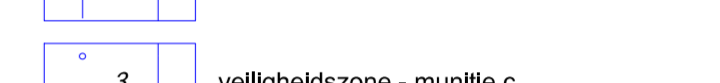
veiligheidszone - leiding



veiligheidszone - munitie a



veiligheidszone - munitie b



veiligheidszone - munitie c



veiligheidszone - plasbrandzone



vrijwaringszone - radar

Figuren

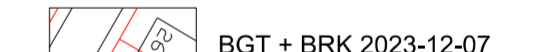


hartlijn leiding - brandstof



hartlijn leiding - riool

Verklaring



BGT + BRK 2023-12-07

	Gemeente Maashorst
	Bestemmingsplan N264 deeltraject 1
	blad 4/4
	Verbeelding
datum:	15-03-2024
schaal:	1 : 2500 (A2)
status:	vastgesteld
projectnr.:	P000692
gezien:	DS
NL.IMRO.1991.BPn264deeltraject1-VA01	
BügelHajema Ruimte voor de leefomgeving	
BügelHajema Adviseurs, adviseurs voor leefomgeving en omgevingsrecht BNSP Utrechtseweg 7, 3811 NA Amersfoort T 033 485 65 45 E info@bugelhajema.nl W www.bugelhajema.nl	