






















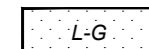
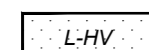
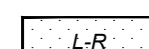
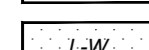
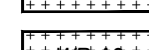
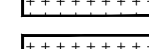
Plangebied

 Woongebieden Kom Uden 2022


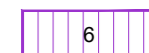
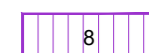



Enkelbestemmingen

	Agrarisch
	Bedrijf
	Bedrijf - Nutsvoorziening
	Bos
	Detailhandel
	Gemengd - 1
	Gemengd - 2
	Gemengd - 3
	Groen - 1
	Groen - 2
	Horeca
	Kantoor
	Maatschappelijk
	Recreatie
	Tuin
	Verkeer
	Verkeer - Verblijfsgebied
	Water
	Wonen
	Wonen - Hoeven

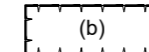
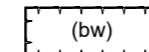
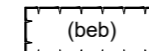
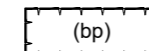
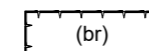
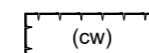
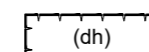
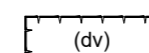
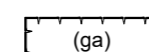
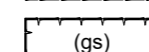
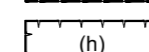
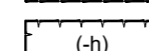
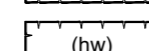

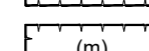

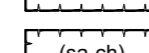


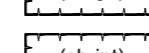




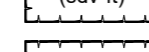



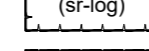

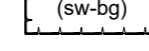
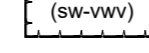
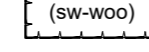
Dubbelbestemmingen

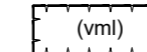
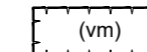
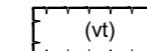
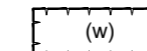
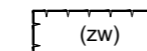
	Leiding - Gas
	Leiding - Hoogspanningsverbinding
	Leiding - Riool
	Leiding - Water
	Waarde - Archeologie 1
	Waarde - Archeologie 2
	Waarde - Archeologie 3

Gebiedsaanduidingen

	luchtvaartverkeerzone - IHCS
	luchtvaartverkeerzone - ils-zone 6
	luchtvaartverkeerzone - ils-zone 7
	luchtvaartverkeerzone - ils-zone 8
	luchtvaartverkeerzone - ils-zone 9
	milieuzone - geluidsgevoelige functie
	veiligheidszone - magneetveld
	vrijwaringszone - molenbiotop
	vrijwaringszone - radar

Functieaanduidingen

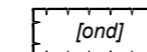
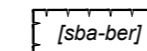
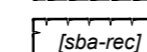







	bedrijf
	bedrijfswoning
	beeldbepalende boom
	begraafplaats
	bergbezinkbassin
	brug
	cultuurhistorische waarden
	detailhandel
	dienstverlening
	garage
	geluidscherm
	horeca
	horeca uitgesloten
	houtwal
	kantoor
	maatschappelijk
	maatschappelijk uitgesloten
	parkeerterrein
	specifieke vorm van agrarisch - champignonkwekerij
	specifieke vorm van bedrijf - carwash
	specifieke vorm van bedrijf - garagebedrijf
	specifieke vorm van bedrijf - internetafhaalpunt
	specifieke vorm van bedrijf - schoonmaakbedrijf
	specifieke vorm van bedrijf - showroom
	specifieke vorm van bedrijf - timmerwerkplaats
	specifieke vorm van detailhandel - detailhandel op verdieping
	specifieke vorm van dienstverlening - fysiotherapie
	specifieke vorm van dienstverlening - podotherapiepraktijk
	specifieke vorm van groen - vleermuizentunnel
	specifieke vorm van maatschappelijk - (para)medische zorg
	specifieke vorm van maatschappelijk - dierenartscentrum
	specifieke vorm van recreatie - logies
	specifieke vorm van tuin - paardenbak
	specifieke vorm van wonen - begane grond
	specifieke vorm van wonen - huisartsenpraktijk
	specifieke vorm van wonen - voorwaardelijke verplichting
	specifieke vorm van wonen - woongroep
	supermarkt

	verkoop punt motorbrandstoffen met lpg
	verkoop punt motorbrandstoffen zonder lpg
	volkstuint
	wonen
	zorgwoning

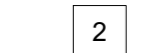

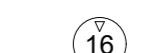

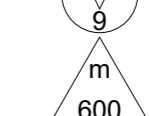
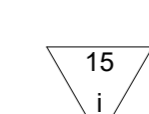
Bouwvlakken

 bouwvlak

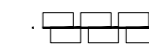
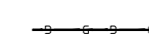
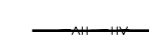
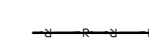
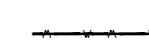
Bouwaanduidingen

	aaneengebouwd
	bijgebouwen
	gestapeld
	onderdoorgang
	specifieke bouwaanduiding - afstand tot gevellijn
	specifieke bouwaanduiding - berging
	specifieke bouwaanduiding - erfafscheiding
	specifieke bouwaanduiding - luifel
	specifieke bouwaanduiding - muur
	specifieke bouwaanduiding - overkapping
	specifieke bouwaanduiding - patiowoning
	specifieke bouwaanduiding - reclamemast
	specifieke bouwaanduiding - zonnepanelen
	specifieke bouwaanduiding - 1
	specifieke bouwaanduiding - 2
	specifieke bouwaanduiding - 3
	specifieke bouwaanduiding - 4
	specifieke bouwaanduiding - bijgebouwen 1
	specifieke bouwaanduiding - bijgebouwen 2
	specifieke bouwaanduiding - bijgebouwen 3
	specifieke bouwaanduiding - dove gevel 1
	specifieke bouwaanduiding - dove gevel 2
	specifieke bouwaanduiding - maximum vluchthoogte
	specifieke bouwaanduiding - ondergronds vat
	specifieke bouwaanduiding - ondergrondse voorziening
	specifieke bouwaanduiding - rug aan rug
	twee-aaneen
	vrijstaand

Maatvoeringen

	maximum aantal wooneenheden
	maximum bebouwingspercentage (%)
	maximum bouwhoogte (m)
	maximum goothoogte (m) maximum bouwhoogte (m)
	maximum oppervlakte (m2)
	minimum aantal wooneenheden

Figuren

	gevellijn
	hartlijn leiding - gas
	hartlijn leiding - hoogspanningsverbinding
	hartlijn leiding - riool
	hartlijn leiding - water