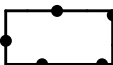


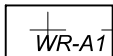

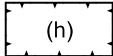






- Plangebied**
-  Plangebiedgrens
- Bestemmingen**
-  C Centrum
-  V Verkeer
- Dubbelbestemmingen**
-  WR-A1 Waarde - Archeologie 1
- Gebiedsaanduidingen**
-  overige zone - AMK terreinen
- Functieaanduidingen**
-  (h) horeca
- Bouwvlak**
-  bouwvlak
- Verklaringen**
-  Bestaande bebouwing en kadastrale ondergrond

Bestemmingsplan  
 Pastoor Vranckenlaan 28,  
 Reuver  
 Gemeente Beesel

IDN: NL.IMRO.0889.BPPVranckenlaan28-VA01  
 project: TEK01-0254008-01A  
 datum: mei 2017  
 schaal: 1:1000  
 formaat: A4

