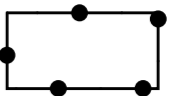



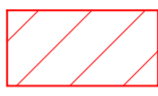
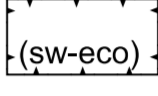
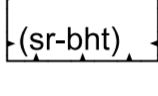

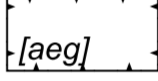
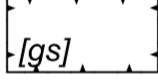
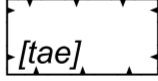





- Plangebied**
-  Plangebiedgrens
- Bestemmingen**
-  Groen
-  Verkeer
-  Wonen
- Gebiedsaanduidingen**
-  wetgevingzone
- wijzigingsgebied
- Funcieaanduidingen**
-  specifieke vorm van wonen
- ecowoningen
-  specifieke vorm van recreatie
- boomhutten
- Bouwvlak**
-  bouwvlak
- Bouwaanduidingen**
-  aaneengebouwd
-  gestapeld
-  twee-aaneen
-  vrijstaand
- Maatvoeringaanduidingen**
-  maatvoeringsvlak
-  maximum goothoogte (m),
maximum bouwhoogte (m)

Gemeente Boekel
Bestemmingsplan
'De Run, Boekel'
Verbeelding

Getekend door: CAder Datum: oktober 2017
Vaststelling: P.M. Tek.nr./IDN: NL.IMRO.0755.BPHBCEKDeRunBoekel-VA01

bezoekadres:
Van Heemstravang West 9
5401 PA Zaltbommel (voormalige LTS-school)
correspondentieadres:
Pluistaan 157, 5643 PB, Eindhoven
www.nieuwbouw.nl

