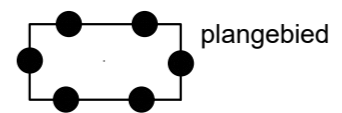


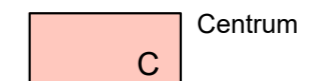
# LEGENDA

## PLANGEBIED



plangebied

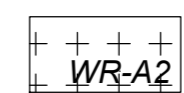
## BESTEMMINGEN



Centrum

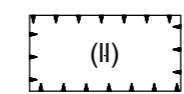


Verkeer

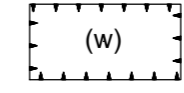


Waarde - Archeologie 2

## AANDUIDINGEN



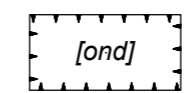
laad- en losplaats



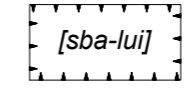
wonen




bouwvlak



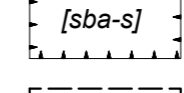
onderdoorgang



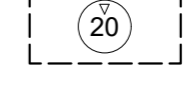
specifieke bouwaanduiding - luifel



specifieke bouwaanduiding - ondergeschikte voorzieningen

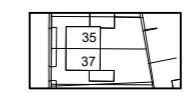


specifieke bouwaanduiding - signing



maximum bouwhoogte (m)

## VERKLARING



BGT- en kadastrale gegevens

## bestemmingsplan Kruidenhof 26 e.o

schaal : 1 : 500  
 formaat : A2  
 projectnummer : 200228  
 bladnummer : 1  
 aantal bladen : 1  
 identificatiecode : NL.IMRO.0384.BPKruidenhof-OW01  
 gemeente : Diemen

datum : 23-04-2021  
 datum ondergrond : 26-05-2020  
 voorontwerp : -  
 ontwerp : 23-04-2021  
 vaststelling : -

