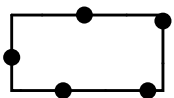



Plangebied




Plangebiedgrens

Bestemmingen



Bedrijf - B

Gebiedsaanduidingen



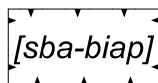
veiligheidszone - bevi

Bouwvlak

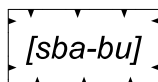


bouwvlak

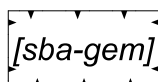
Bouwaanduidingen



specifieke bouwaanduiding - bebouwing in achterste perceelsgrens

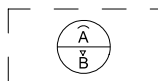


specifieke bouwaanduiding - bebouwing uitgesloten

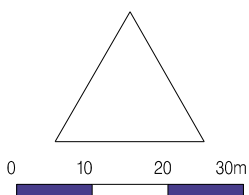


specifieke bouwaanduiding - gemeentelijk monument

Maatvoeringaanduidingen



maximum goothoogte (m), maximum bouwhoogte (m)



Ruimtelijke Ontwikkeling

bestemmingsplan "Milheesestraat 17 in Milheeze, april 2015"

schaal	1:1000	gez.	1	4	7	formaat tek.	nr.
datum	Juni 2015	gew.	2	5	8		
get.	ENGINEERING people		3	6	9		

A4