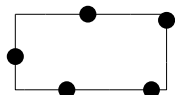
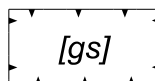


Plangebied



Plangebiedgrens

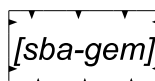


gestapeld

Bestemmingen



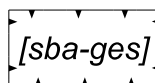
Groen




specifieke bouwaanduiding - gemeentelijk monument



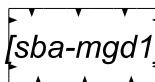
Verkeer - Verblijfsgebied



specifieke bouwaanduiding - geschakeld



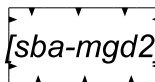
Water



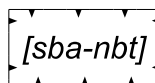
specifieke bouwaanduiding - maximum goothoogte De Deel 1



Wonen



specifieke bouwaanduiding - maximum goothoogte De Deel 2

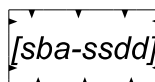


specifieke bouwaanduiding - nieuwbouw toegestaan

Dubbelbestemmingen



Waarde - Archeologie 5

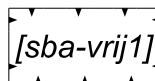


specifieke bouwaanduiding - specifieke situeringseisen De Deel

Gebiedsaanduidingen

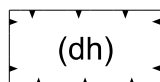


vrijwaringszone - bijenkorf - molenbiotoop 2

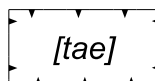


specifieke bouwaanduiding - vrijstaand 1

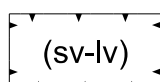
Funcctieaanduidingen



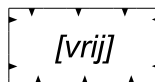
detailhandel



twee-aaneen



specifieke vorm van verkeer - langzaam verkeer



vrijstaand

Maatvoeringaanduidingen

Bouwvlak

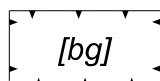


bouwvlak

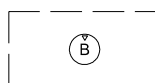


maximum aantal wooneenheden

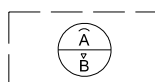
Bouwaanduidingen



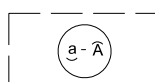
bijgebouwen



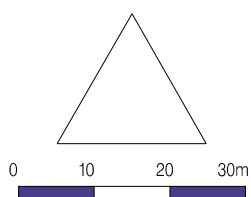
maximum bouwhoogte (m)



maximum goothoogte (m), maximum bouwhoogte (m)



minimum goothoogte (m), maximum goothoogte (m)



Ruimtelijke Ontwikkeling

bestemmingsplan "Gemert-Bakel
Stedelijke Gebieden april 2014"

schaal	1:1000	gez.	1	4	7	formaat tek.	nr.
datum	Maart 2014	gew.	2	5	8	A4	Leg
get.	ENGINEERING people		3	6	9		