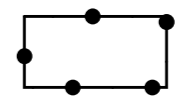



Plangebied



Plangebiedgrens

Bestemmingen



A Agrarisch

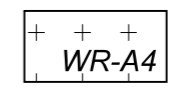


B Bedrijf

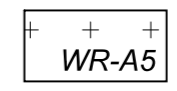


G Groen

Dubbelbestemmingen



WR-A4 Waarde - Archeologie 4

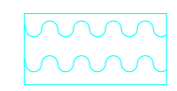


WR-A5 Waarde - Archeologie 5

Gebiedsaanduidingen

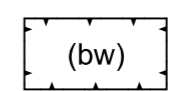


overige zone - beperking veehouderij




vrijwaringszone - waterloop

Functieaanduidingen



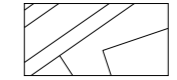
(bw) bedrijfswoning

Bouwvlak



bouwvlak

Verklaringen



Bestaande bebouwing en kadastrale ondergrond

Ontwerpbestemmingsplan
 Hollevoort 3a
 Bakel
 Gemeente Gemert-Bakel

IDN: NL.IMRO.1652.BPHollevoort3a-ON01
 project: TEK02-0254350-01A
 datum: februari 2019
 schaal: 1:1000
 formaat: A3

