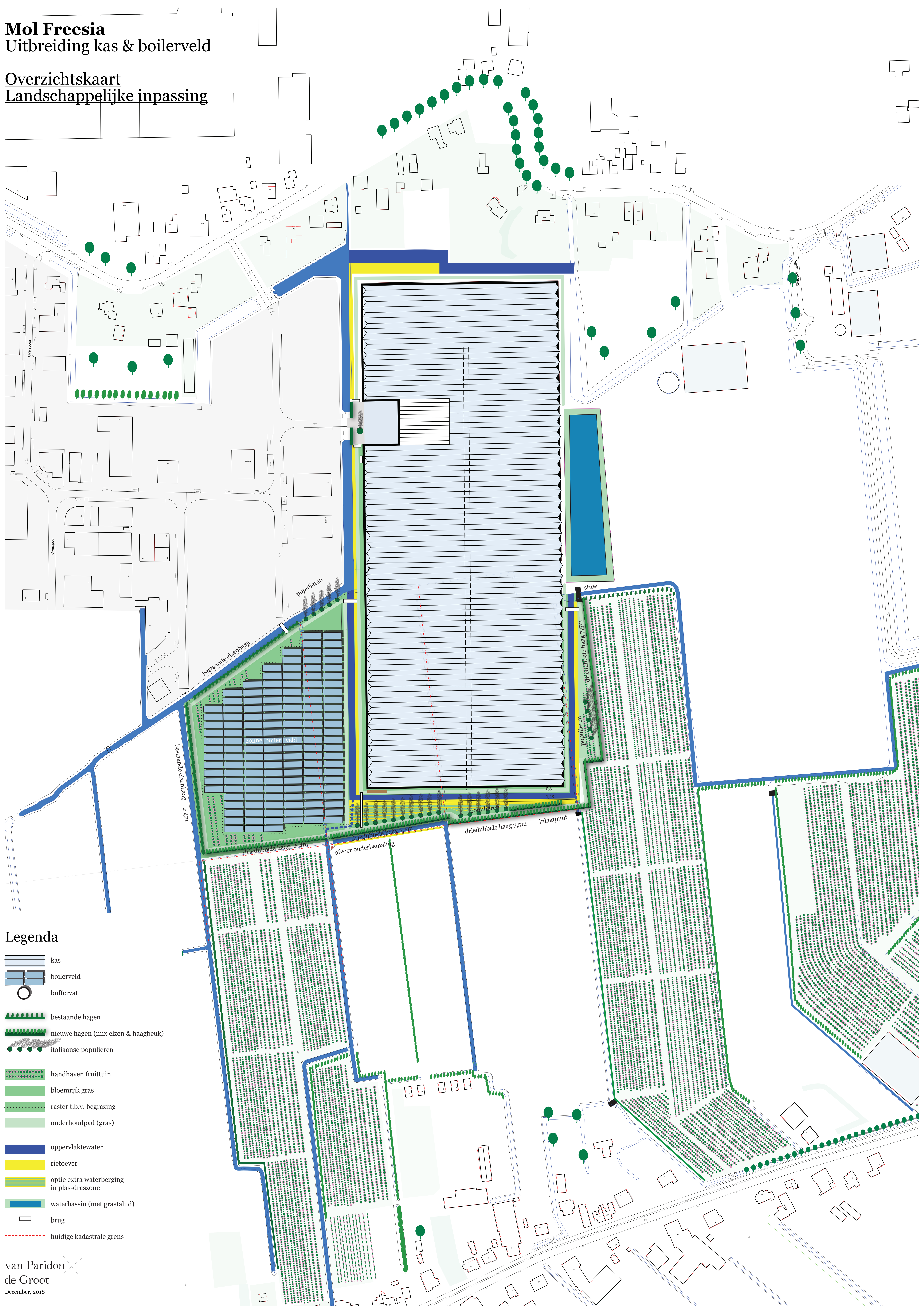


Mol Freesia

Uitbreiding kas & boilerveld

Overzichtskaart

Landschappelijke inpassing



Legenda

- kas
- boilerveld
- buffervat
- bestaande hagen
- nieuwe hagen (mix elzen & haagbeuk)
- italiaanse populieren
- handhaven fruituin
- bloemrijk gras
- raster t.b.v. begrazing
- onderhoudpad (gras)
- oppervlaktewater
- rietoever
- optie extra waterberging in plas-draszone
- waterbassin (met grastalud)
- brug
- huidige kadastrale grens

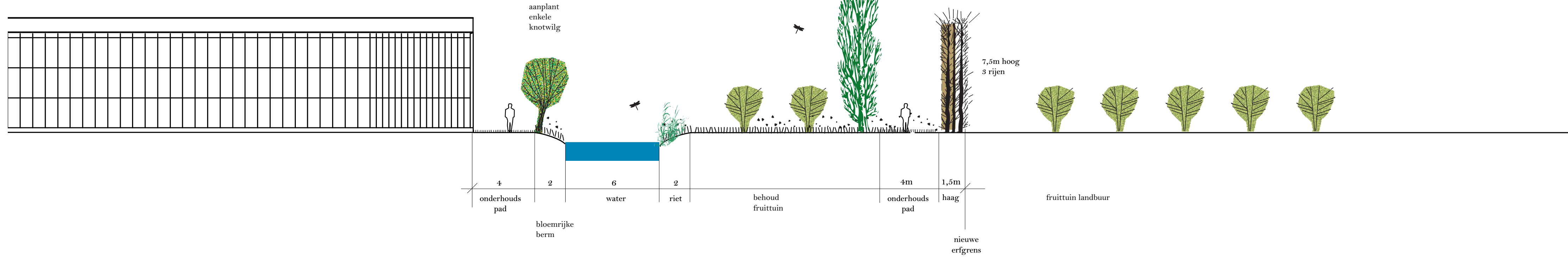
Mol Freesia

Uitbreiding kas & boilerveld

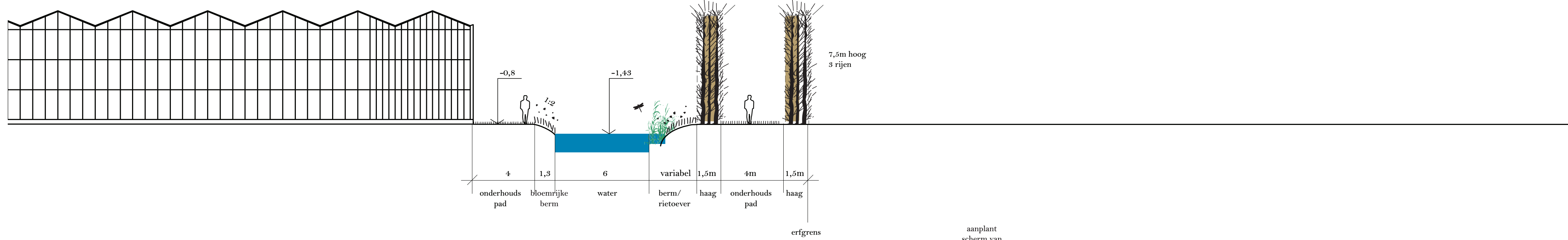
Profielen

Landschappelijke inpassing

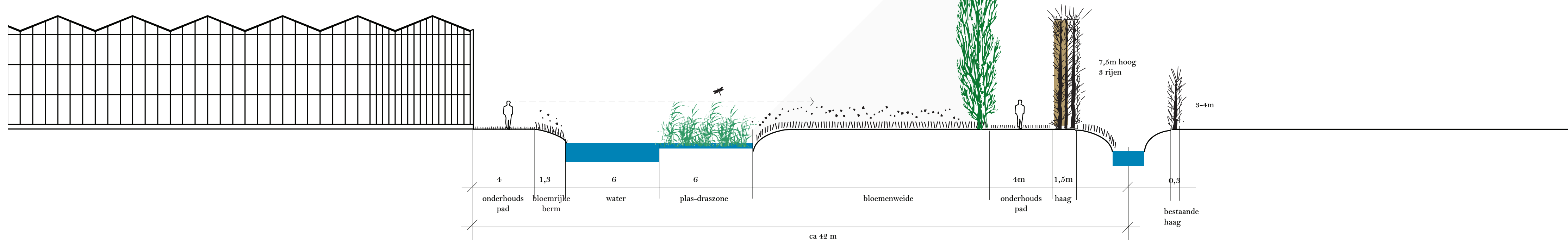
Profiel A



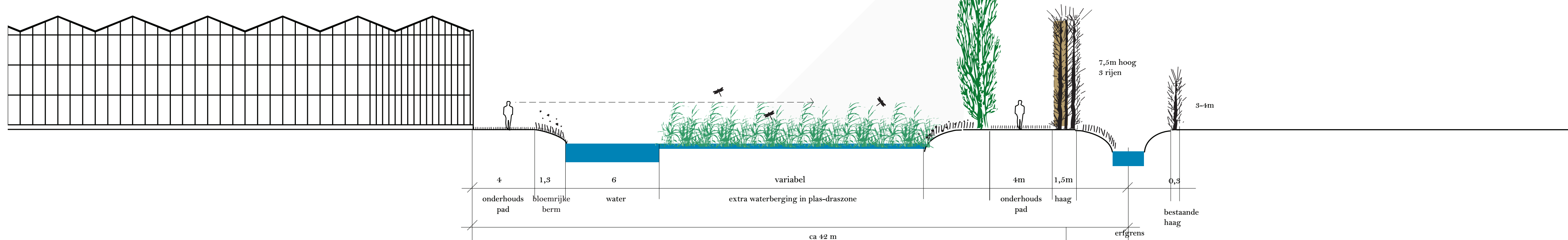
Profiel B



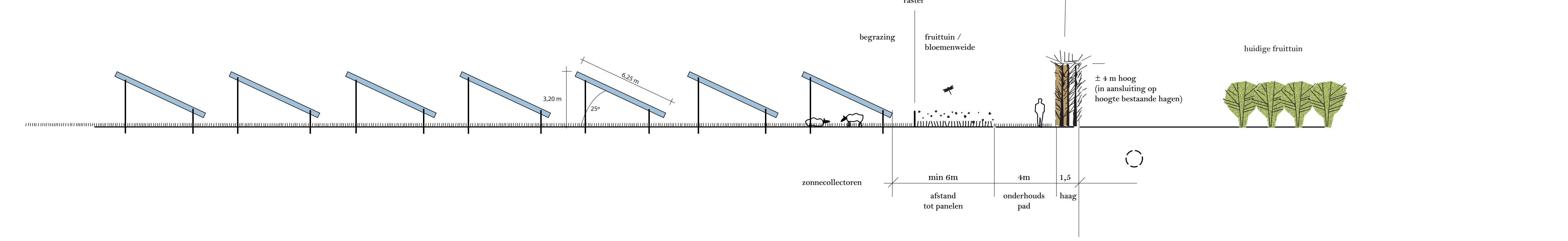
Profiel C1



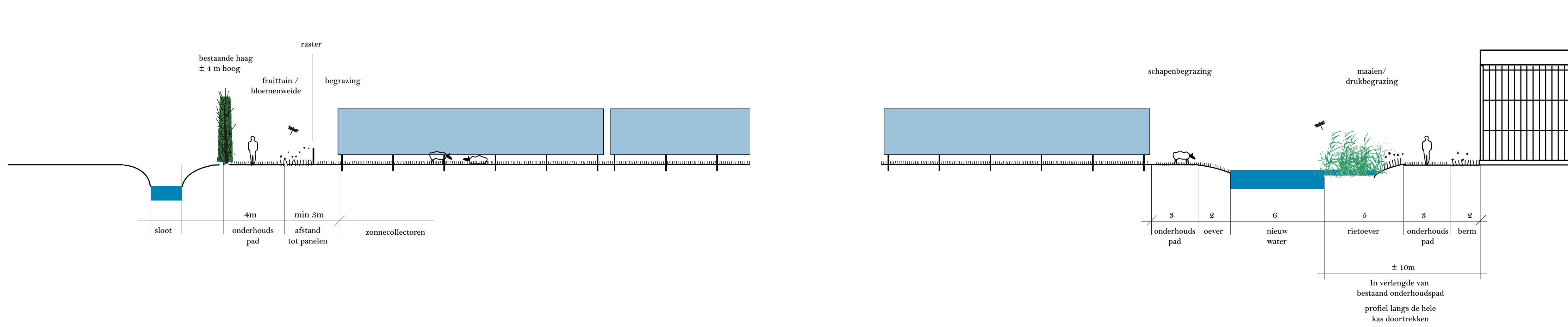
Profiel C2



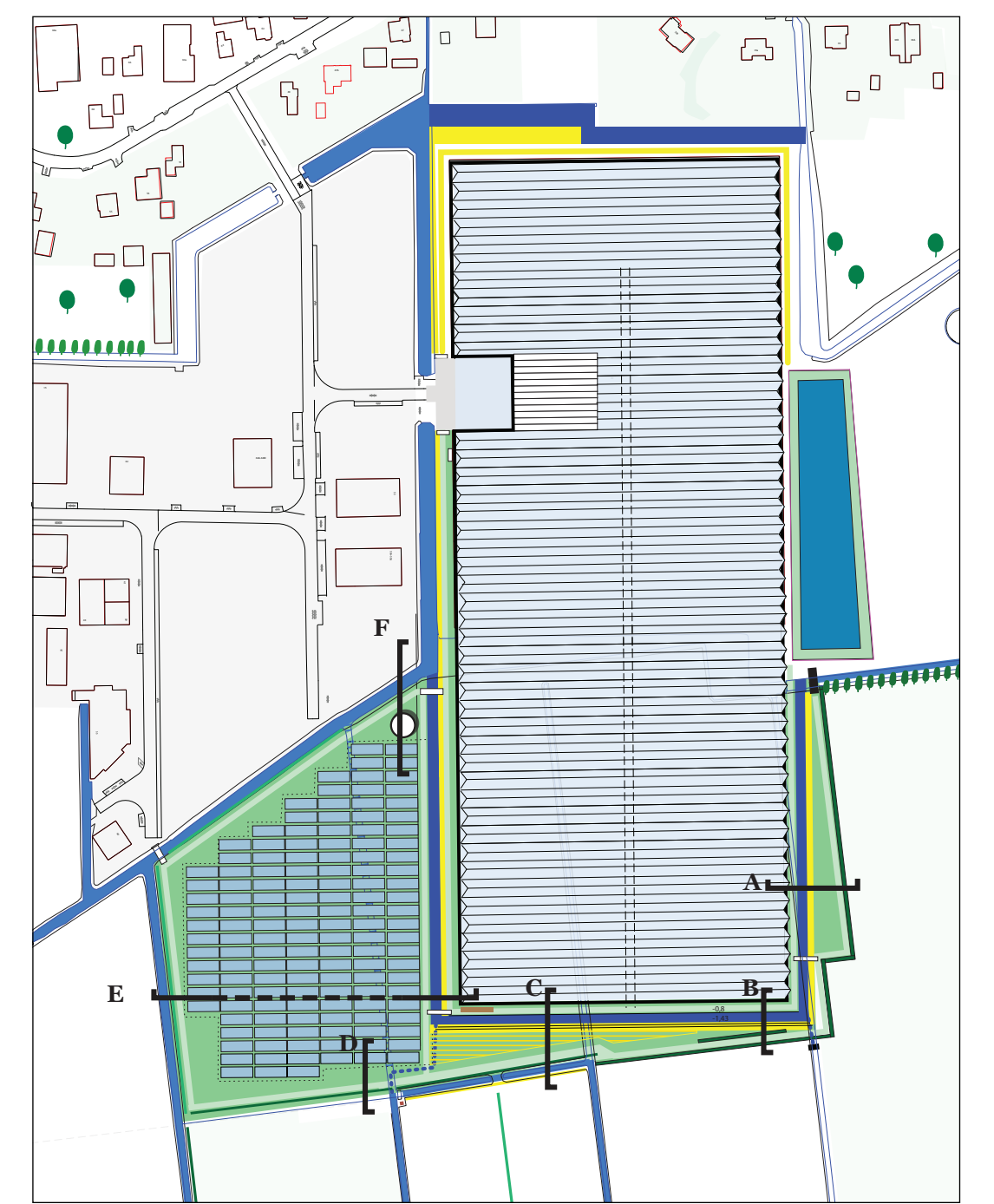
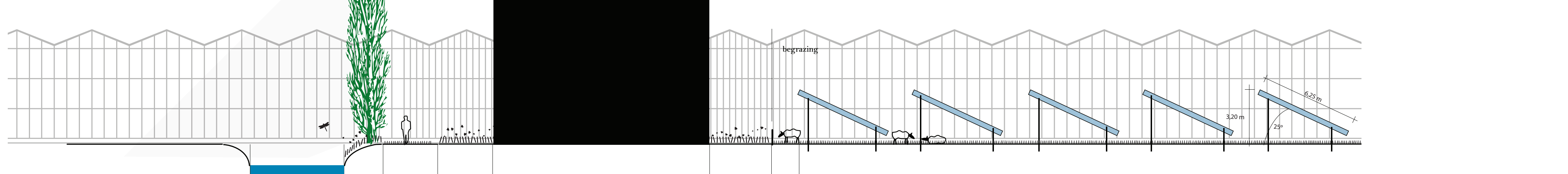
Profiel D



Profiel E



Profiel F



Overzicht profielen