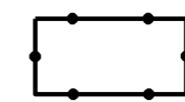




Plangebied



Plangebiedgrens


Bestemmingen



Groen



Tuin



Verkeer - Verblijf



Wonen - Halfvrijstaand




Wonen - Vrijstaand

Gebiedsaanduidingen




vrijwaringszone - molenbiotop

Bouwvlak



bouwvlak

Maatvoeringaanduidingen



maatvoeringsvlak



maximum goothoogte (m), maximum bouwhoogte (m)

Ruimtelijke Ontwikkeling



BP Achterstraat - Langestraat Dieden

| | | | | | | | |
|-------|------------|---|-------|---|-------|-------------|----------------------|
| get. | H.K. | a | x / x | d | x / x | schaal | 1:1000 |
| dat. | 23-05-2019 | b | x / x | e | x / x | werknr. | |
| form. | A2 | c | x / x | f | x / x | tekeningnr. | BPachlangstrddn-ON01 |